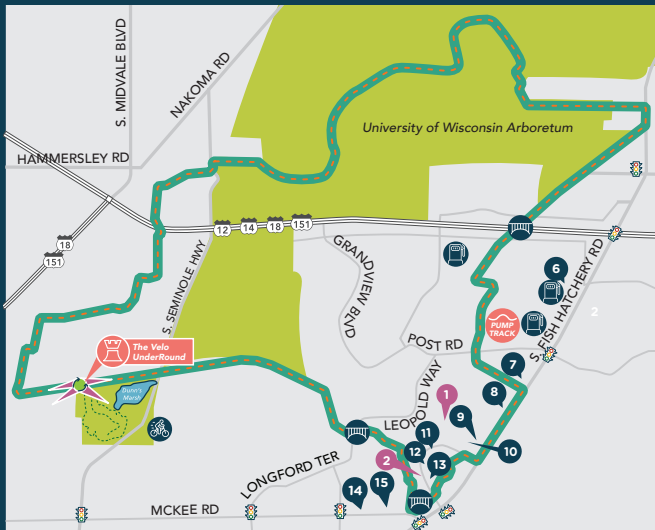


**FREE** Your pedal power guide to riding in Fitchburg & beyond  
**BIKE MAP** Visit [visitfitchburg.com](http://visitfitchburg.com)



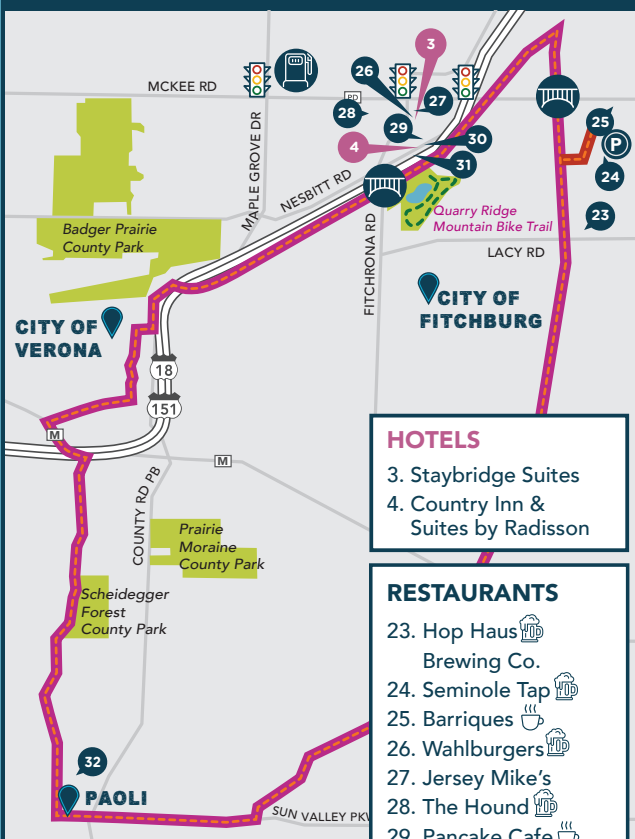
### CANNONBALL/ARBORETUM LOOP 10 miles



- HOTELS**
1. MainStay Suites
  2. Wyndham Garden
- RESTAURANTS**
6. Starbucks
  7. Wingstop
  8. Enrique's Grill
  9. Curry In The Box
  10. Thirsty Goat
  11. Tapatios
  12. Great Dane Brew Pub
  13. Panera
  14. Starbucks
  15. Noodles

This loop requires a trail pass for the Capital City Trail.

### PAOLI LOOP 18.5 miles

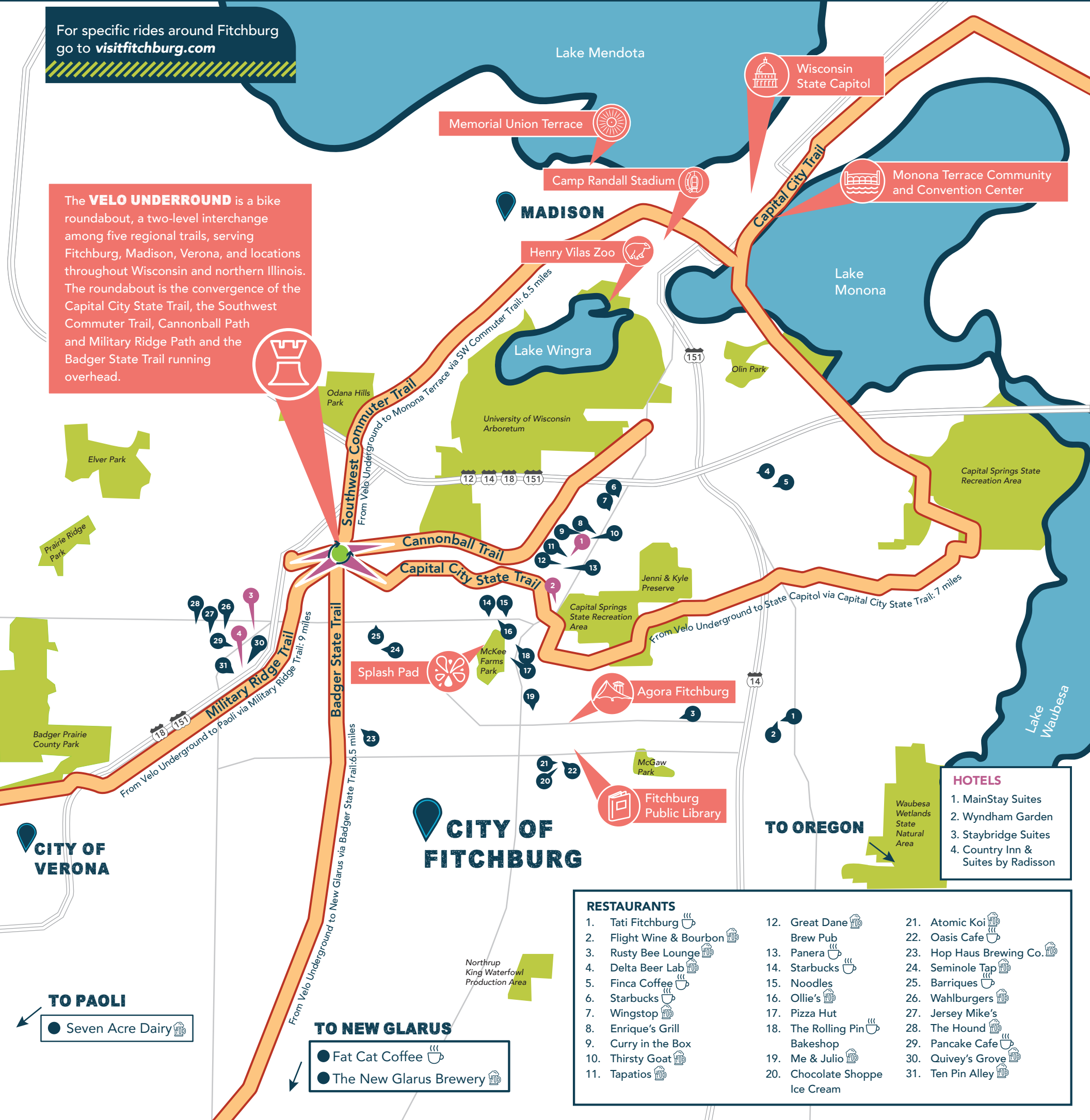


A Trail Pass is required for this route. The majority of this route is on roads with cars.

- HOTELS**
3. Staybridge Suites
  4. Country Inn & Suites by Radisson
- RESTAURANTS**
23. Hop Haus Brewing Co.
  24. Seminole Tap
  25. Barriques
  26. Wahlburgers
  27. Jersey Mike's
  28. The Hound
  29. Pancake Cafe
  30. Quivey's Grove
  31. Ten Pin Alley
  32. Seven Acre Dairy

For specific rides around Fitchburg go to [visitfitchburg.com](http://visitfitchburg.com)

The **VELO UNDERGROUND** is a bike roundabout, a two-level interchange among five regional trails, serving Fitchburg, Madison, Verona, and locations throughout Wisconsin and northern Illinois. The roundabout is the convergence of the Capital City State Trail, the Southwest Commuter Trail, Cannonball Path and Military Ridge Path and the Badger State Trail running overhead.

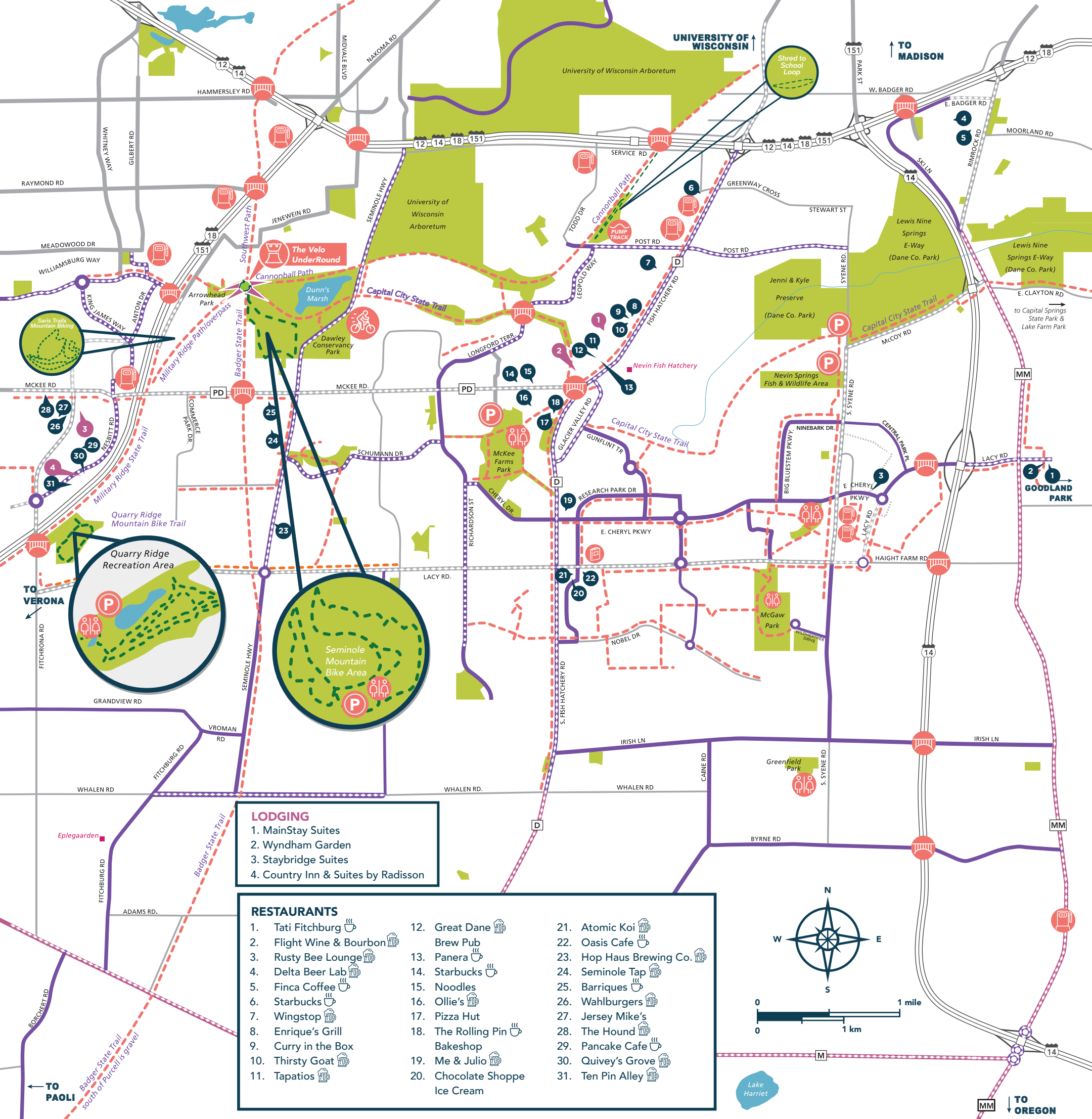


- TO PAOLI**
- Seven Acre Dairy

- TO NEW GLARUS**
- Fat Cat Coffee
  - The New Glarus Brewery

- RESTAURANTS**
- |                          |                                |                          |
|--------------------------|--------------------------------|--------------------------|
| 1. Tati Fitchburg        | 12. Great Dane Brew Pub        | 21. Atomic Koi           |
| 2. Flight Wine & Bourbon | 13. Panera                     | 22. Oasis Cafe           |
| 3. Rusty Bee Lounge      | 14. Starbucks                  | 23. Hop Haus Brewing Co. |
| 4. Delta Beer Lab        | 15. Noodles                    | 24. Seminole Tap         |
| 5. Finca Coffee          | 16. Ollie's                    | 25. Barriques            |
| 6. Starbucks             | 17. Pizza Hut                  | 26. Wahlburgers          |
| 7. Wingstop              | 18. The Rolling Pin Bakeshop   | 27. Jersey Mike's        |
| 8. Enrique's Grill       | 19. Me & Julio                 | 28. The Hound            |
| 9. Curry in the Box      | 20. Chocolate Shoppe Ice Cream | 29. Pancake Cafe         |
| 10. Thirsty Goat         |                                | 30. Quivey's Grove       |
| 11. Tapatios             |                                | 31. Ten Pin Alley        |

- HOTELS**
1. MainStay Suites
  2. Wyndham Garden
  3. Staybridge Suites
  4. Country Inn & Suites by Radisson



- LODGING**
1. MainStay Suites
  2. Wyndham Garden
  3. Staybridge Suites
  4. Country Inn & Suites by Radisson

- RESTAURANTS**
- |                          |                                |                          |
|--------------------------|--------------------------------|--------------------------|
| 1. Tati Fitchburg        | 12. Great Dane Brew Pub        | 21. Atomic Koi           |
| 2. Flight Wine & Bourbon | 13. Panera                     | 22. Oasis Cafe           |
| 3. Rusty Bee Lounge      | 14. Starbucks                  | 23. Hop Haus Brewing Co. |
| 4. Delta Beer Lab        | 15. Noodles                    | 24. Seminole Tap         |
| 5. Finca Coffee          | 16. Ollie's                    | 25. Barriques            |
| 6. Starbucks             | 17. Pizza Hut                  | 26. Wahlburgers          |
| 7. Wingstop              | 18. The Rolling Pin Bakeshop   | 27. Jersey Mike's        |
| 8. Enrique's Grill       | 19. Me & Julio                 | 28. The Hound            |
| 9. Curry in the Box      | 20. Chocolate Shoppe Ice Cream | 29. Pancake Cafe         |
| 10. Thirsty Goat         |                                | 30. Quivey's Grove       |
| 11. Tapatios             |                                | 31. Ten Pin Alley        |

**ANNUAL BIKING EVENTS**

**APRIL-SEPTEMBER** Bike the 'Burg Challenge [biketheburg.org](http://biketheburg.org)

**SEPTEMBER 19th** Pick Me Up At the Border [bikefitchburg.org](http://bikefitchburg.org)

**STATE TRAIL PASSES**

Trail passes required for ages 16 and older (not pedestrians). Options for buying passes:

- WI DNR: Trail passes available for purchase online at [dnr.wisconsin.gov](http://dnr.wisconsin.gov)
- Self-registration stations are available at: Cap City Trail/Syene Rd, Badger State Trail/Marketplace Dr and at Purcell Rd/Badger State Trail

**FITCHBURG PATHS** (no pass required)

The City of Fitchburg has paths, many paved, that do not require a trail pass and are free for use. Quarry Ridge Mountain Bike Trails are Fitchburg paths, as well as all paths in local parks and unnamed paths that parallel roads.



**BCYCLE IN FITCHBURG**

Scan the QR Code for a list of all the BCycle stations in Fitchburg and how many bikes are available!

**ADDITIONAL BIKING INFO**

- Fitchburg Chamber Visitor + Business Bureau** [visitfitchburg.com](http://visitfitchburg.com)
- Bike Fitchburg** [bikefitchburg.org](http://bikefitchburg.org)
- Wisconsin Bike Fed** [wisconsinbikfed.org](http://wisconsinbikfed.org)
- Madison Bikes** [madisonbikes.org](http://madisonbikes.org)
- Bikes For Kids Wisconsin** [bikesforkidswi.org](http://bikesforkidswi.org)
- Capital Off Road Pathfinders** (mountain bike conditions) [madcitydirt.com](http://madcitydirt.com)
- Bike The 'Burg** [biketheburg.org](http://biketheburg.org)
- City of Fitchburg** [fitchburgwi.gov/221/biking](http://fitchburgwi.gov/221/biking)
- Dane County Biking** [parks-lwr.d.countyofdane.com/parks-recreation/biking](http://parks-lwr.d.countyofdane.com/parks-recreation/biking)
- BCycle** [madison.bcycle.com](http://madison.bcycle.com)



**BIKE FRIENDLY BUSINESSES**

Scan the QR Code for a list of all the Bike Friendly Businesses in Fitchburg!

- KEY**
- RESTROOMS
  - DAWLEY BIKE HUB
  - BRIDGE/UNDERPASS
  - GAS STATION
  - PARKING AREA
  - LODGING
  - RESTAURANT
  - BIKE LANE/PAVED SHOULDER  
On major streets, bus & right turn lane shared with bikes
  - BIKE PATH (SHARED-USE)  
Usually a paved path, separated from the street. Watch for pedestrians and dogs. Suitable for slower speeds.
  - BIKE ROUTE  
On major and minor streets, popular recreational and commuting bicycle routes, shared with vehicles
  - LEAST SUITABLE  
Streets least suitable for shared bicycle/motor vehicle use
  - MOST SUITABLE  
Streets most suitable for shared bicycle/motor vehicle use
  - MOUNTAIN BIKE TRAIL